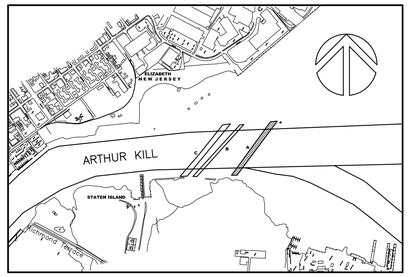

KEY PLAN

SCALE: 1"=1000'-0"

1000' 0 1000'

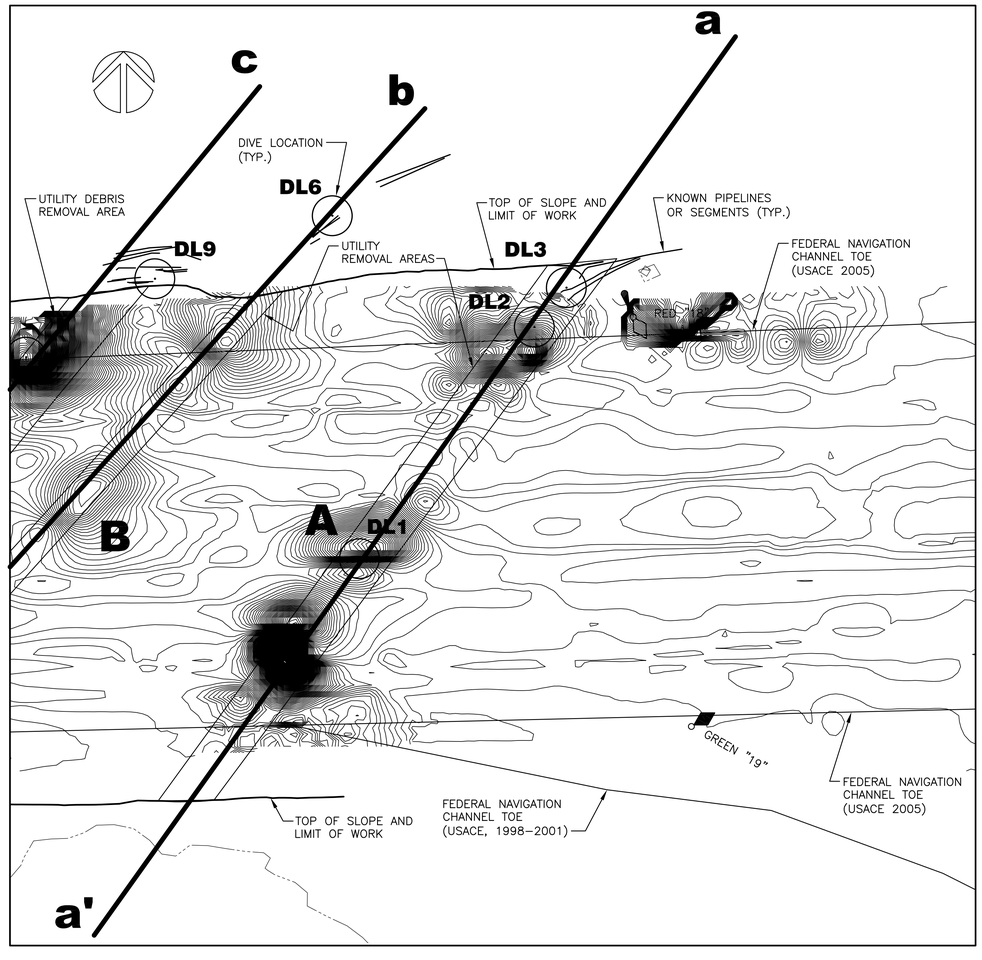

MAGNETOMETER PLAN "A"

SCALE: 1"=100'-0"

100' 0 100'



SIDESCAN SONAR IMAGE "A"

SCALE: 1"=100'-0"

100' 0 100'

NOTES

1. FOR NOTES, SEE SHEET NUMBER C-403.

US Army Corps of Engineers
New York District

Mark	Description	Date	Appr.

Mark	Description	Date	Appr.

U.S. ARMY ENGINEER DIVISION
CORPS OF ENGINEERS
NEW YORK DISTRICT

Ocean and Coastal Consultants, Inc.
35 Corporate Drive
Trumbull, CT 06611
Phone: (203) 268-0007
Fax: (203)268-2821

Designed by: J.S.
Dwn by: R.B.
Ckd by: S.W.
Reviewed by:
Submitted by:
Chief, Arch. Branch

Date: 11/11/04
Rev. 0
Design file no. 404
Drawing code:
File name: AK2&AK3C-404XX
Plot date: 11/24/04
Plot scale: 1=1

UTILITY LOCATION AND REMOVAL PROJECT
ARTHUR KILL WATERWAY AK-2 AND AK-3
PROJECT AREAS

UTILITY LOCATION PLAN "A" WITH
GEOPHYSICAL DATA

Sheet reference number:
C-404
Sheet 4 of 8