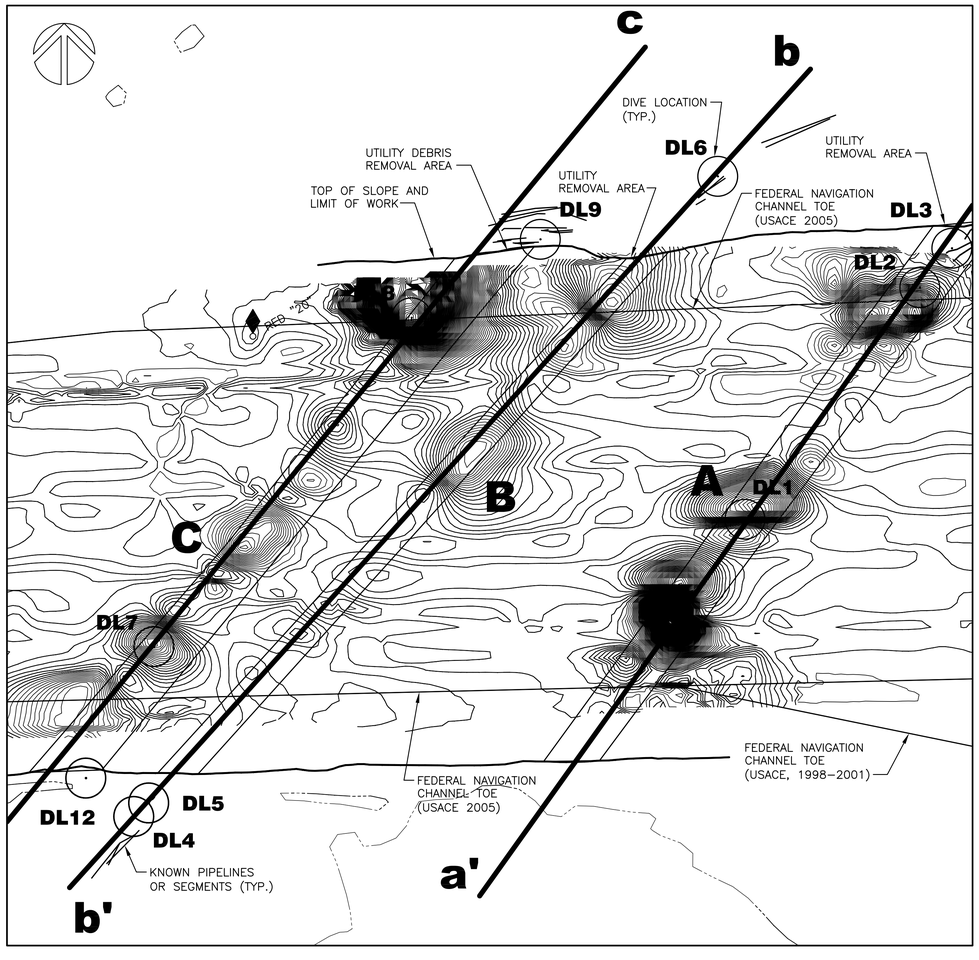

MAGNETOMETER PLAN "B"

SCALE: 1"=100'-0"

100' 0 100'



SIDESCAN SONAR IMAGE "B"

SCALE: 1"=100'-0"

100' 0 100'

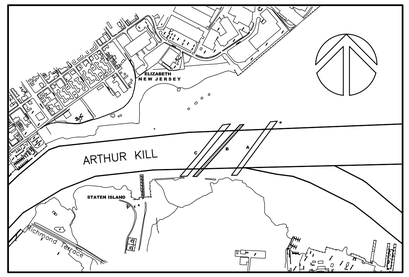

KEY PLAN

SCALE: 1"=1000'-0"

1000' 0 1000'

NOTES

1. FOR NOTES, SEE SHEET NUMBER C-405.

US Army Corps of Engineers
New York District

Mark	Description	Date	Appr.

Designed by: J.S. | Date: 11/11/04 | Rev. 0
Dwn by: R.B. | Ckd by: S.W. | Design file no. 406
Reviewed by: | Drawing code:
Submitted by: Chief, Arch. Branch | File name: AK0AAK2C-406XX | Plot date: 1/24/04 | Plot scale: 1=1

U.S. ARMY ENGINEER DIVISION CORPS OF ENGINEERS NEW YORK DISTRICT

CONSULTANT ASSOCIATE: Ocean and Coastal Consultants, Inc.
30 Corporate Drive
Trumbull, CT 06611
Phone: (203) 268-8021
Fax: (203) 268-8027
OCC CONSULTANTS, INC.

UTILITY LOCATION AND REMOVAL PROJECT
ARTHUR KILL WATERWAY AK-2 AND AK-3
PROJECT AREAS

UTILITY LOCATION PLAN "B" WITH GEOPHYSICAL DATA

Sheet reference number:
C-406
Sheet 6 of 8